Legend

- Land Titles
- Bushfire Prone Area
- Scheme Boundary

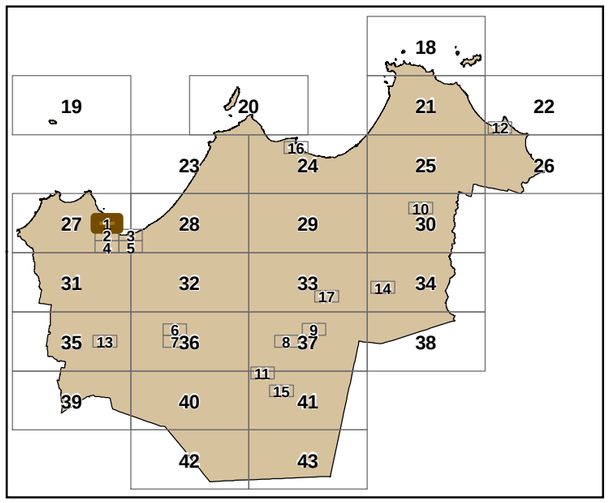

0 200 400 600 800

Metres

Map Scale: 1: 11000 when printed at A3

N

Coordinate System: GDA 94 MGA Zone 55

Base topographic data from the LIST
© State of Tasmania
Land title data current as of 30/05/2022

Before taking any action based on data shown on this map it should first be verified with a Planning Officer of Dorset Council

Dorset Interim Planning Scheme 2013
Bushfire-Prone Areas Overlay

Map 1 of 43

Date: 01/06/2022
Doc. Version: 4

Bridport

Main-Street

Emily-Street

Legend

- Land Titles
- Bushfire Prone Area
- Scheme Boundary

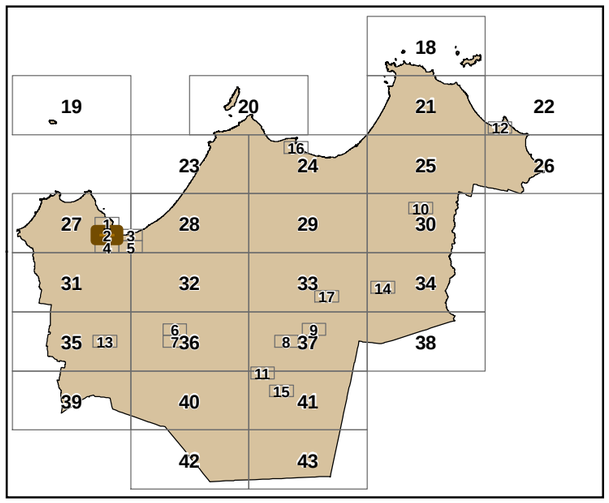

0 200 400 600 800

Metres

Map Scale: 1: 11000 when printed at A3

N

Coordinate System: GDA 94 MGA Zone 55

Base topographic data from the LIST
© State of Tasmania
Land title data current as of 30/05/2022

Before taking any action based on data shown on this map it should first be verified with a Planning Officer of Dorset Council

Dorset Interim Planning Scheme 2013
Bushfire-Prone Areas Overlay

Map 2 of 43

Date: 01/06/2022
Doc. Version: 4

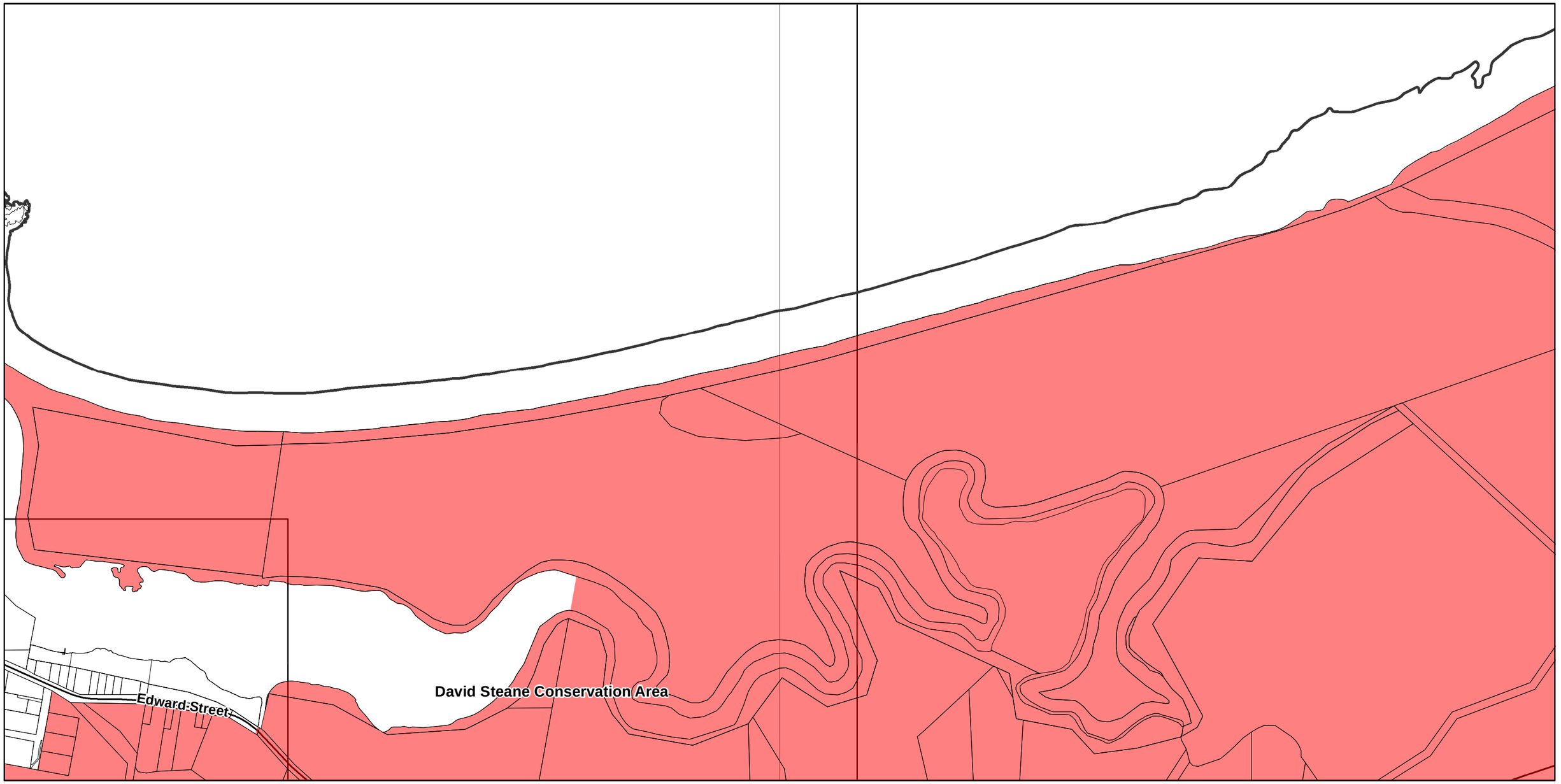

Legend

- Land Titles
- Bushfire Prone Area
- Scheme Boundary

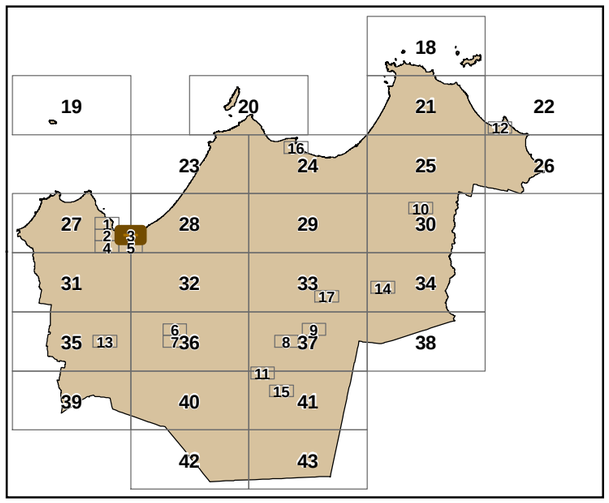

0 200 400 600 800

Metres

Map Scale: 1: 11000 when printed at A3

N

Coordinate System: GDA 94 MGA Zone 55

Base topographic data from the LIST
© State of Tasmania
Land title data current as of 30/05/2022

Before taking any action based on data shown on this map it should first be verified with a Planning Officer of Dorset Council

Dorset Interim Planning Scheme 2013
Bushfire-Prone Areas Overlay

Map 3 of 43

Date: 01/06/2022
Doc. Version: 4

DORSET COUNCIL

Bridport Road

Emily Street

Legend

- Land Titles
- Bushfire Prone Area
- Scheme Boundary

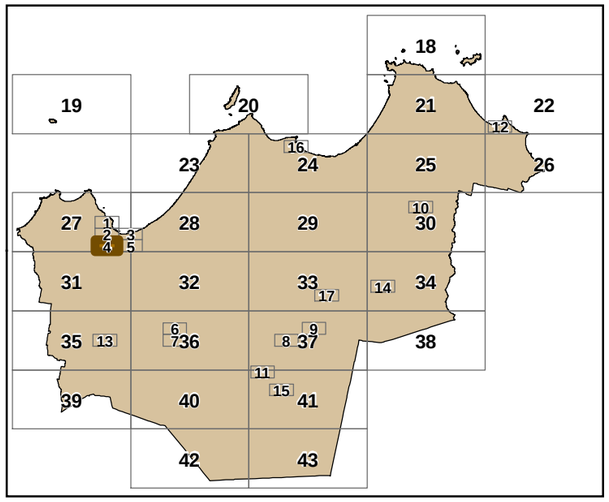

0 200 400 600 800

Metres

Map Scale: 1: 11000 when printed at A3

N

Coordinate System: GDA 94 MGA Zone 55

Base topographic data from the LIST
© State of Tasmania
Land title data current as of 30/05/2022

Before taking any action based on data shown on this map it should first be verified with a Planning Officer of Dorset Council

Dorset Interim Planning Scheme 2013
Bushfire-Prone Areas Overlay

Map 4 of 43

Date: 01/06/2022
Doc. Version: 4

DORSET COUNCIL

Waterhouse Road

Bridport Road

Legend

- Land Titles
- Bushfire Prone Area
- Scheme Boundary

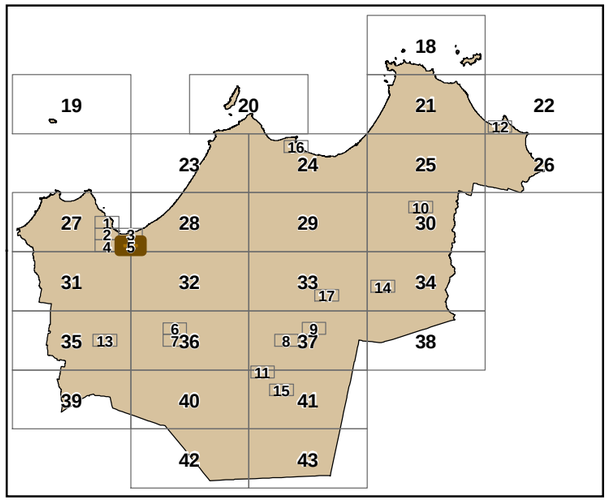

0 200 400 600 800

Metres

Map Scale: 1: 11000 when printed at A3

N

Coordinate System: GDA 94 MGA Zone 55

Base topographic data from the LIST
© State of Tasmania
Land title data current as of 30/05/2022

Before taking any action based on data shown on this map it should first be verified with a Planning Officer of Dorset Council

Dorset Interim Planning Scheme 2013
Bushfire-Prone Areas Overlay

Map 5 of 43

Date: 01/06/2022
Doc. Version: 4

DORSET COUNCIL

Bridport Road
Listers Road
George Street
North Scottsdale Road
Cameron Street
William Street
Golconda Road

Legend

- Land Titles
- Bushfire Prone Area
- Scheme Boundary

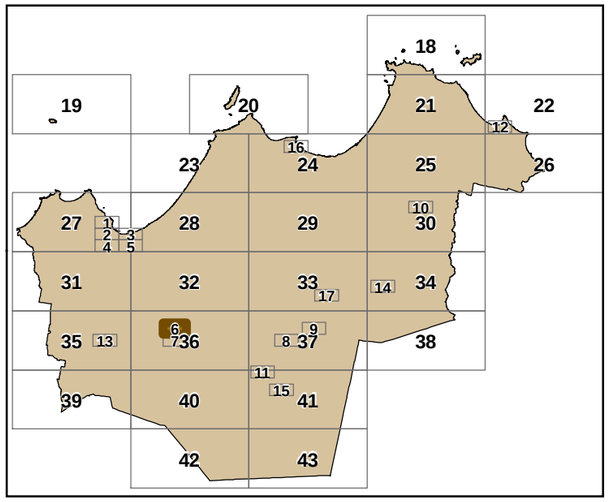

0 200 400 600 800

Metres

Map Scale: 1: 11000 when printed at A3

Coordinate System: GDA 94 MGA Zone 55

N

Base topographic data from the LIST
© State of Tasmania
Land title data current as of 30/05/2022

Before taking any action based on data shown on this map it should first be verified with a Planning Officer of Dorset Council

Dorset Interim Planning Scheme 2013
Bushfire-Prone Areas Overlay

Map 6 of 43

Date: 01/06/2022
Doc. Version: 4

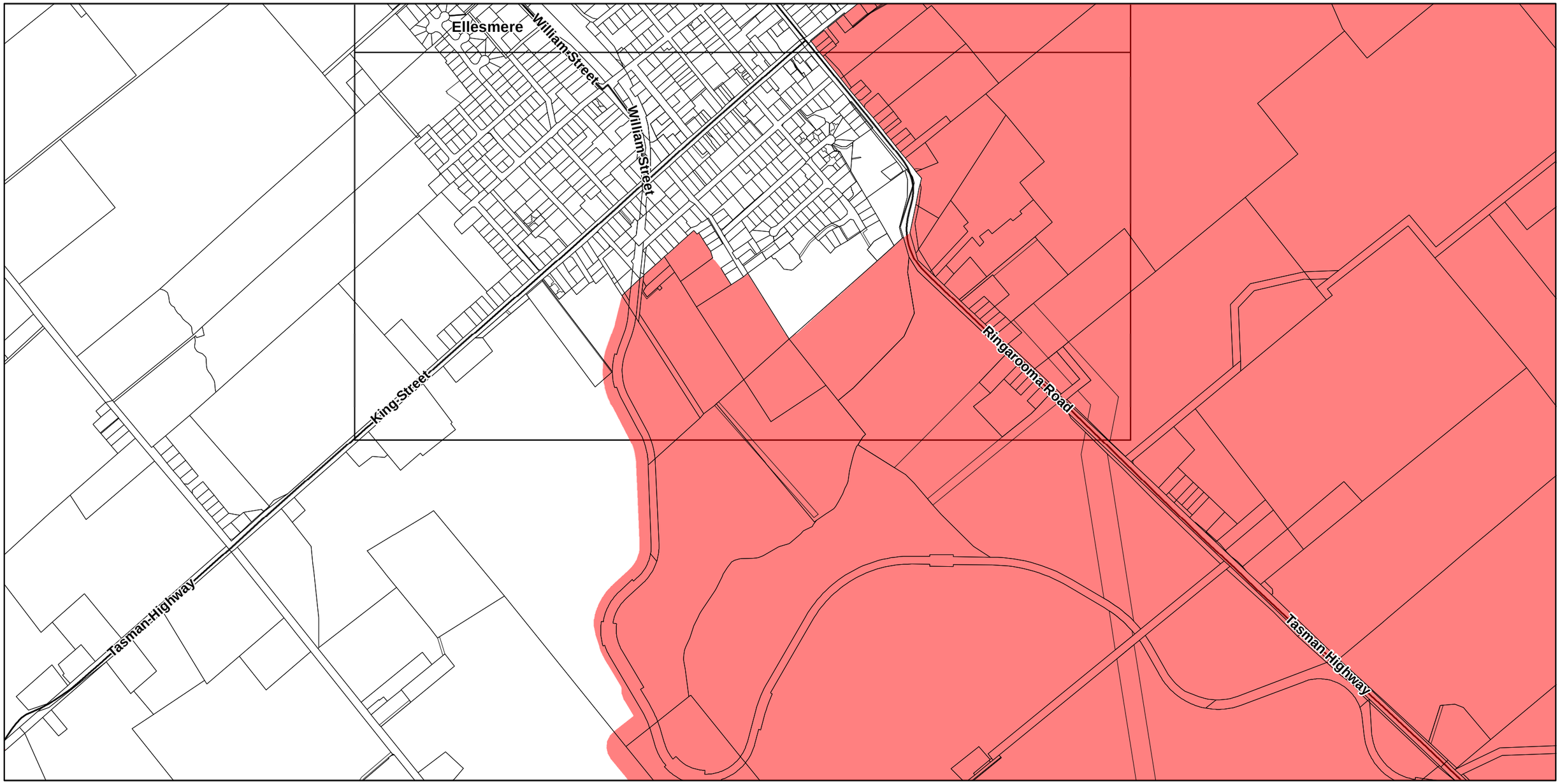

Legend

- Land Titles
- Bushfire Prone Area
- Scheme Boundary

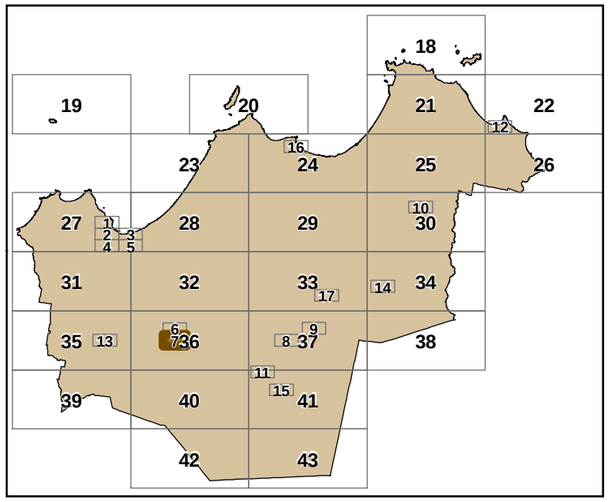

0 200 400 600 800

Metres

Map Scale: 1: 11000 when printed at A3

Coordinate System: GDA 94 MGA Zone 55

N

Base topographic data from the LIST
© State of Tasmania
Land title data current as of 30/05/2022

Before taking any action based on data shown on this map it should first be verified with a Planning Officer of Dorset Council

Dorset Interim Planning Scheme 2013
Bushfire-Prone Areas Overlay

Map 7 of 43

Date: 01/06/2022
Doc. Version: 4

DORSET COUNCIL

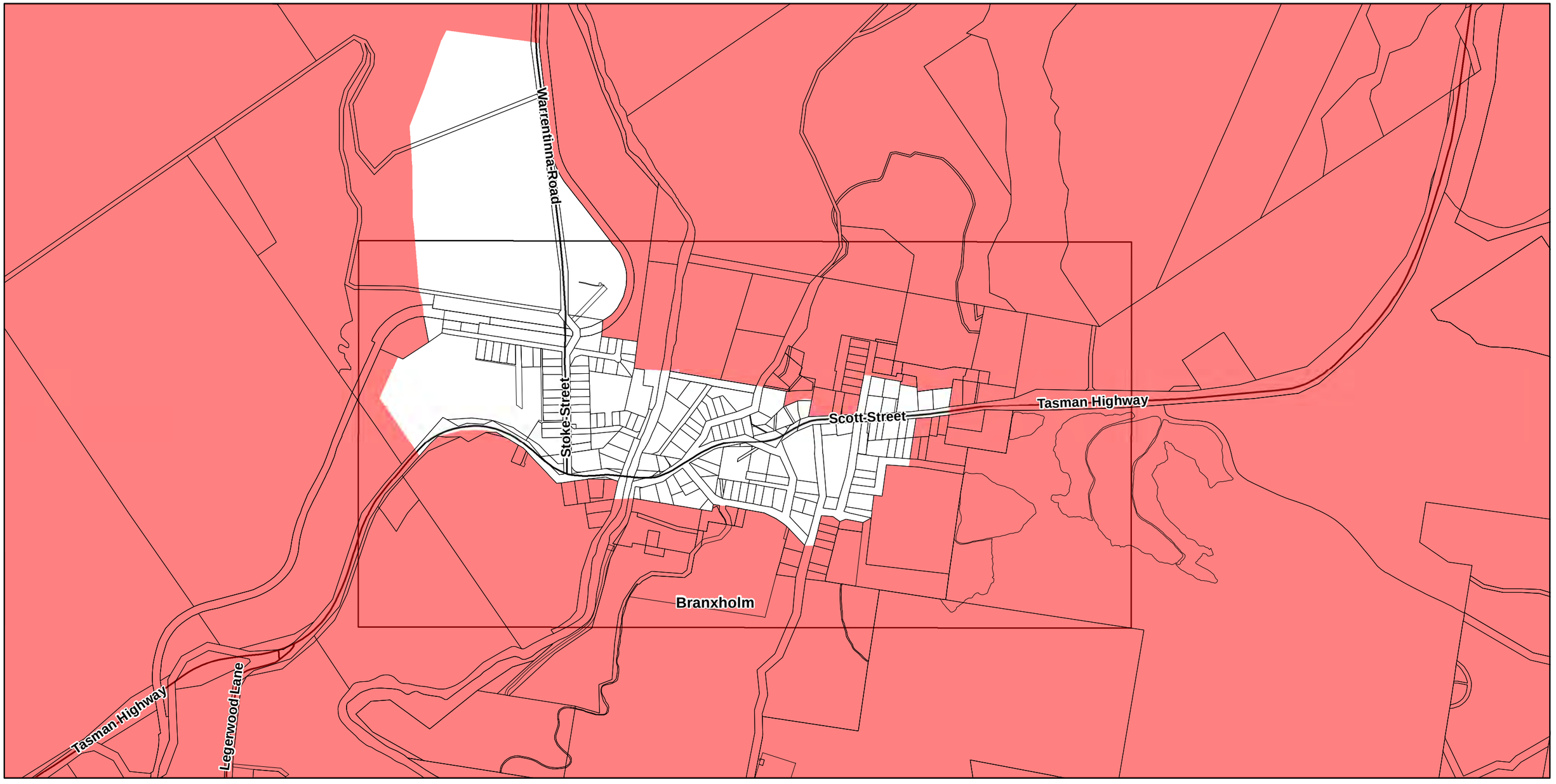

Legend

- Land Titles
- Bushfire Prone Area
- Scheme Boundary

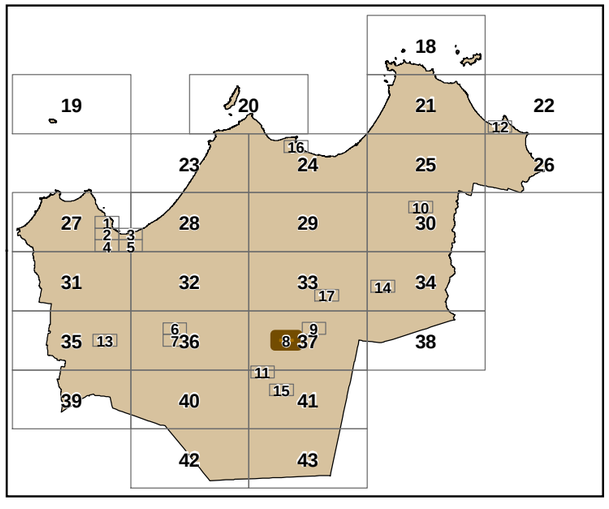

0 200 400 600 800

Metres

Map Scale: 1: 11000 when printed at A3

Coordinate System: GDA 94 MGA Zone 55

Base topographic data from the LIST
© State of Tasmania
Land title data current as of 30/05/2022

N

Before taking any action based on data shown on this map it should first be verified with a Planning Officer of Dorset Council

Dorset Interim Planning Scheme 2013
Bushfire-Prone Areas Overlay

Map 8 of 43

Date: 01/06/2022
Doc. Version: 4

Main Street

Briseis Hole

Tasman Highway

Derby

Tasman Highway

Derby Regional Reserve

Legend

- Land Titles
- Bushfire Prone Area
- Scheme Boundary

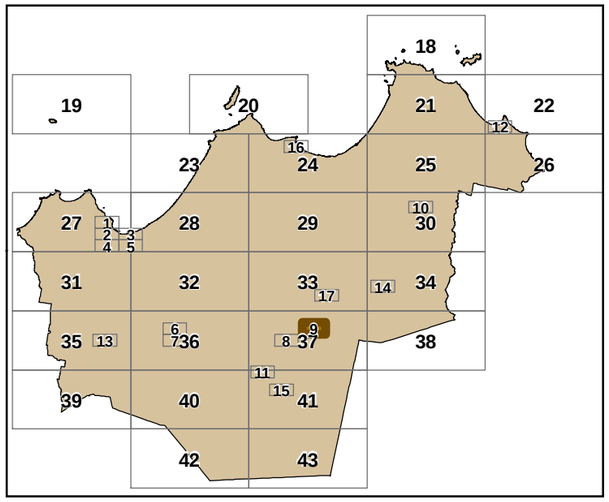

0 200 400 600 800

Metres

Map Scale: 1: 11000 when printed at A3

Coordinate System: GDA 94 MGA Zone 55

N

Base topographic data from the LIST
© State of Tasmania
Land title data current as of 30/05/2022

Before taking any action based on data shown on this map it should first be verified with a Planning Officer of Dorset Council

Dorset Interim Planning Scheme 2013
Bushfire-Prone Areas Overlay

Map 9 of 43

Date: 01/06/2022
Doc. Version: 4

DORSET COUNCIL

Gladstone

Carr Street

Chaffey Street

Waterhouse Road

Gladstone Road

Legend

- Land Titles
- Bushfire Prone Area
- Scheme Boundary

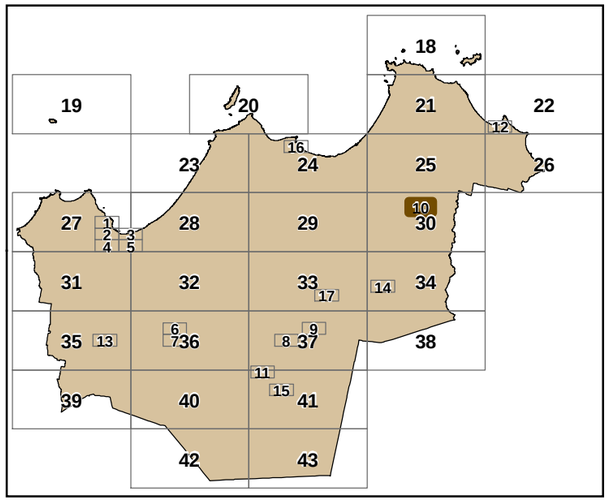

0 200 400 600 800

Metres

Map Scale: 1: 11000 when printed at A3

N

Coordinate System: GDA 94 MGA Zone 55

Base topographic data from the LIST
© State of Tasmania
Land title data current as of 30/05/2022

Before taking any action based on data shown on this map it should first be verified with a Planning Officer of Dorset Council

Dorset Interim Planning Scheme 2013
Bushfire-Prone Areas Overlay

Map 10 of 43

Date: 01/06/2022
Doc. Version: 4

Legerwood

Legerwood Lane

Legend

- Land Titles
- Bushfire Prone Area
- Scheme Boundary

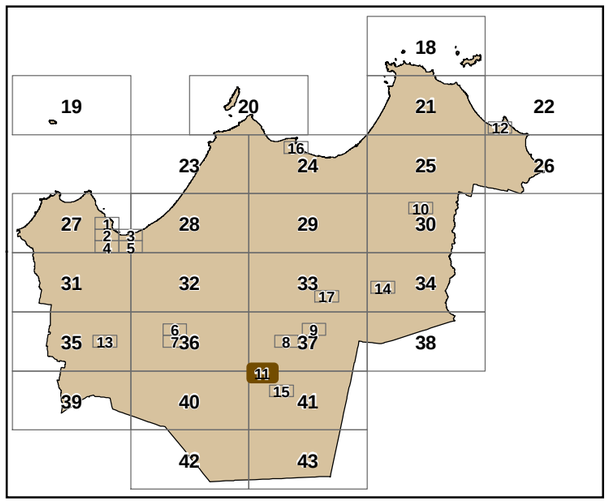

0 200 400 600 800

Metres

Map Scale: 1: 11000 when printed at A3

N

Coordinate System: GDA 94 MGA Zone 55

Base topographic data from the LIST
© State of Tasmania
Land title data current as of 30/05/2022

Before taking any action based on data shown on this map it should first be verified with a Planning Officer of Dorset Council

Dorset Interim Planning Scheme 2013
Bushfire-Prone Areas Overlay

Map 11 of 43

Date: 01/06/2022
Doc. Version: 4

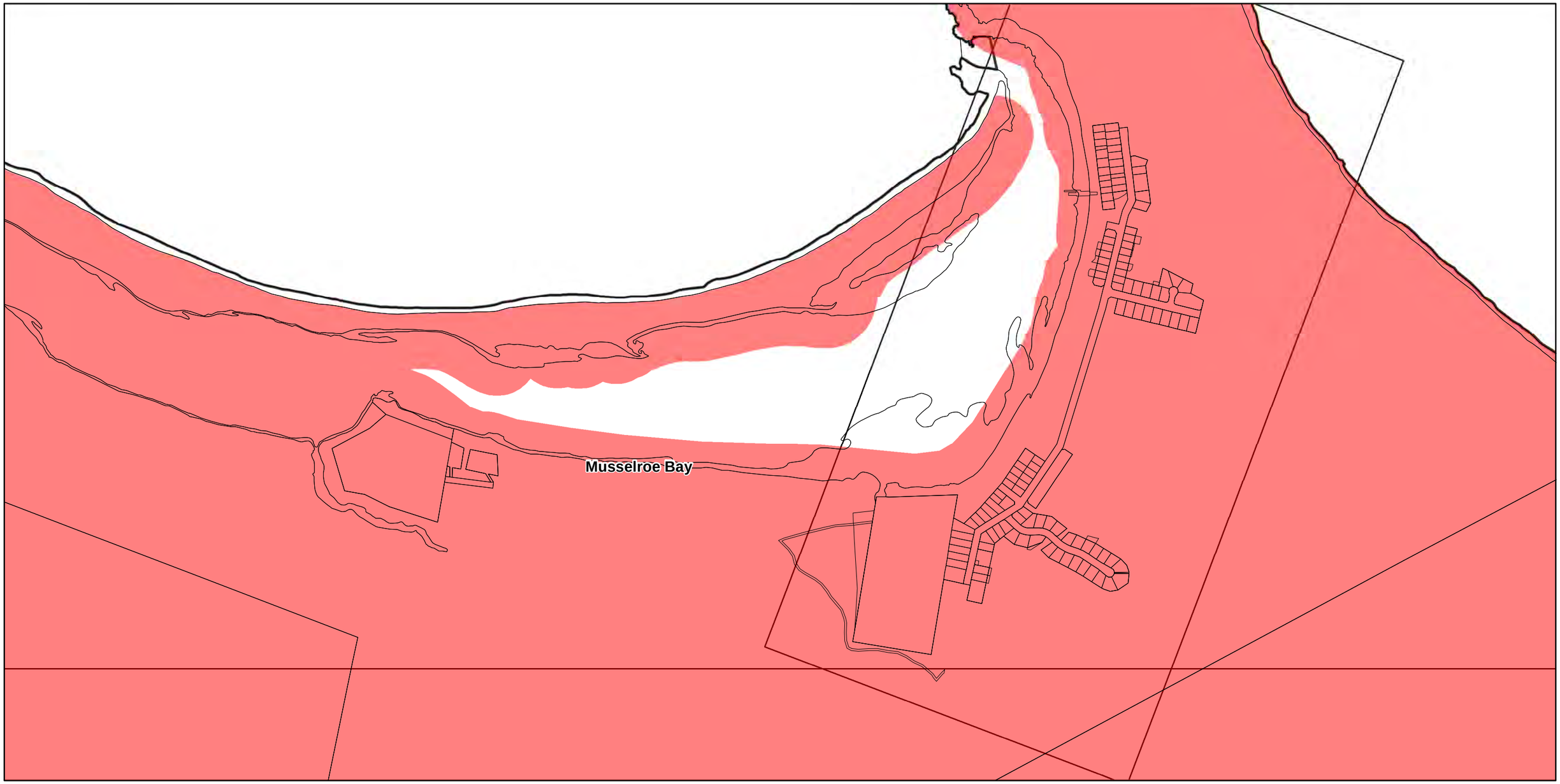

Legend

- Land Titles
- Bushfire Prone Area
- Scheme Boundary

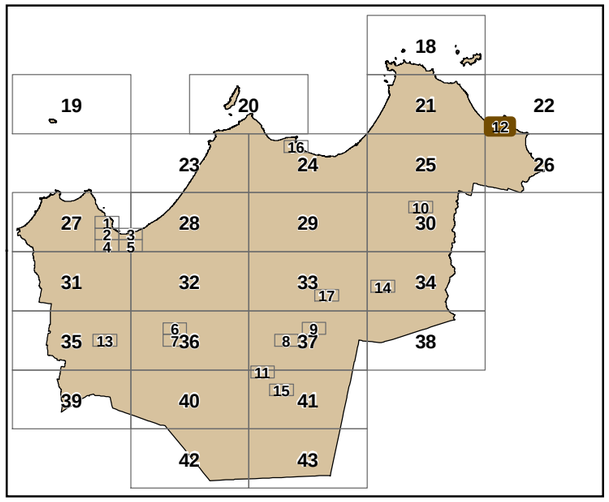

0 200 400 600 800

Metres

Map Scale: 1: 11000 when printed at A3

N

Coordinate System: GDA 94 MGA Zone 55

Base topographic data from the LIST
© State of Tasmania
Land title data current as of 30/05/2022

Before taking any action based on data shown on this map it should first be verified with a Planning Officer of Dorset Council

Dorset Interim Planning Scheme 2013
Bushfire-Prone Areas Overlay

Map 12 of 43

Date: 01/06/2022
Doc. Version: 4

DORSET COUNCIL

Spring Bay

Golconda Road

Legend

- Land Titles
- Bushfire Prone Area
- Scheme Boundary

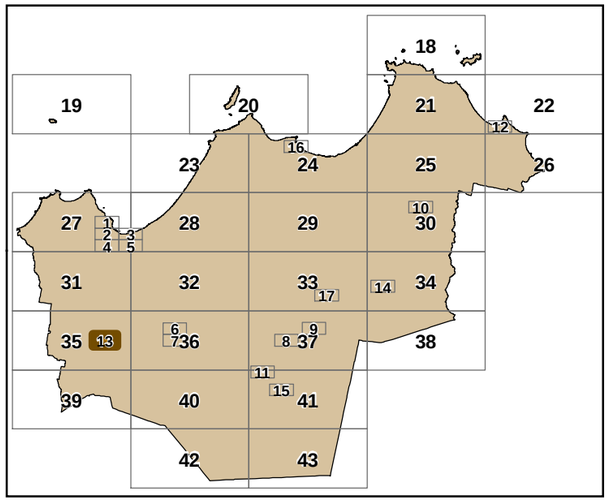

0 200 400 600 800

Metres

Map Scale: 1: 11000 when printed at A3

N

Coordinate System: GDA 94 MGA Zone 55

Base topographic data from the LIST
© State of Tasmania
Land title data current as of 30/05/2022

Before taking any action based on data shown on this map it should first be verified with a Planning Officer of Dorset Council

Dorset Interim Planning Scheme 2013
Bushfire-Prone Areas Overlay

Map 13 of 43

Date: 01/06/2022
Doc. Version: 4

DORSET COUNCIL

Pioneer Lake

Pioneer

Main Road

Gladstone Road

Gladstone Road

Legend

- Land Titles
- Bushfire Prone Area
- Scheme Boundary

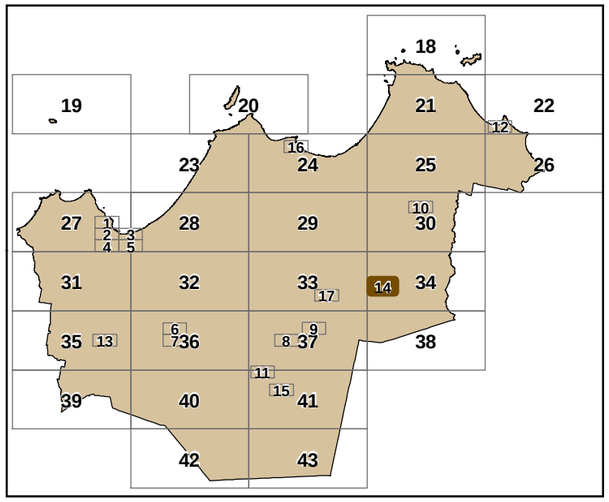

0 200 400 600 800

Metres

N

Map Scale: 1: 11000 when printed at A3

Coordinate System: GDA 94 MGA Zone 55

Base topographic data from the LIST
© State of Tasmania
Land title data current as of 30/05/2022

Before taking any action based on data shown on this map it should first be verified with a Planning Officer of Dorset Council

Dorset Interim Planning Scheme 2013
Bushfire-Prone Areas Overlay

Map 14 of 43

Date: 01/06/2022
Doc. Version: 4

DORSET COUNCIL

Ringarooma Road

Main Street

Ringarooma Krushka

New River Road

Legend

- Land Titles
- Bushfire Prone Area
- Scheme Boundary

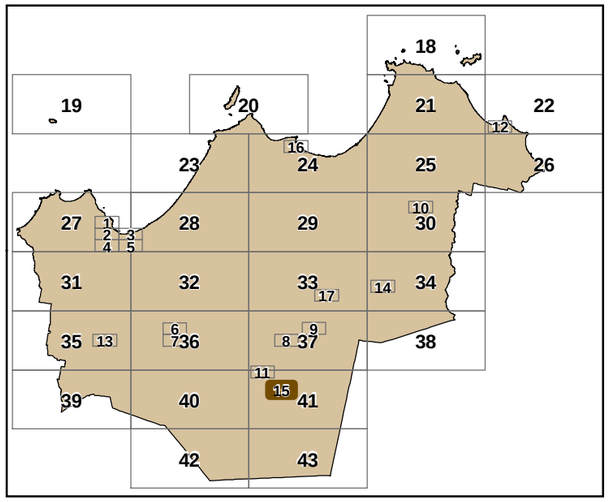

0 200 400 600 800

Metres

Map Scale: 1: 11000 when printed at A3

N

Coordinate System: GDA 94 MGA Zone 55

Base topographic data from the LIST
© State of Tasmania
Land title data current as of 30/05/2022

Before taking any action based on data shown on this map it should first be verified with a Planning Officer of Dorset Council

Dorset Interim Planning Scheme 2013
Bushfire-Prone Areas Overlay

Map 15 of 43

Date: 01/06/2022
Doc. Version: 4

Du Cane

Tomahawk

Legend

- Land Titles
- Bushfire Prone Area
- Scheme Boundary

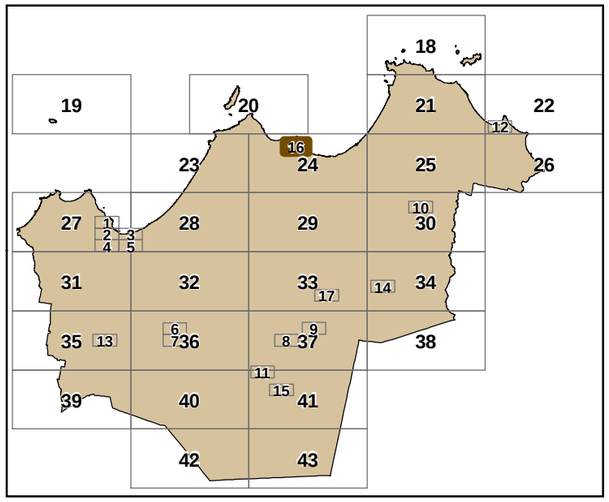

0 200 400 600 800

Metres

Map Scale: 1: 11000 when printed at A3

Coordinate System: GDA 94 MGA Zone 55

N

Base topographic data from the LIST
© State of Tasmania
Land title data current as of 30/05/2022

Before taking any action based on data shown on this map it should first be verified with a Planning Officer of Dorset Council

Dorset Interim Planning Scheme 2013
Bushfire-Prone Areas Overlay

Map 16 of 43

Date: 01/06/2022
Doc. Version: 4

DORSET COUNCIL

Banca Road

Main Street

Winnaleah

Winnaleah Road

Tasman Highway

Legend

- Land Titles
- Bushfire Prone Area
- Scheme Boundary

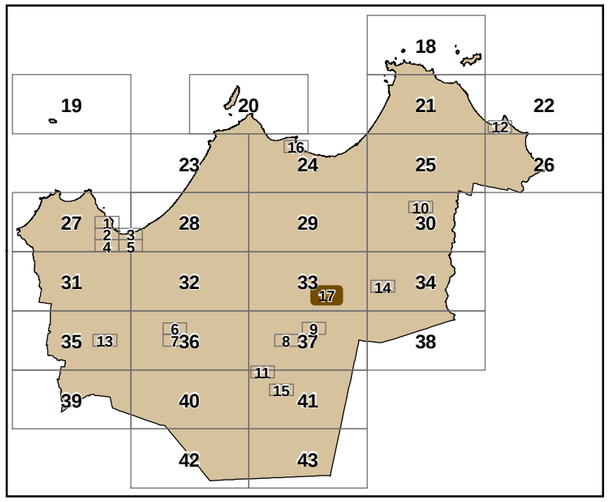

0 200 400 600 800

Metres

Map Scale: 1: 11000 when printed at A3

Coordinate System: GDA 94 MGA Zone 55

N

Base topographic data from the LIST
© State of Tasmania
Land title data current as of 30/05/2022

Before taking any action based on data shown on this map it should first be verified with a Planning Officer of Dorset Council

Dorset Interim Planning Scheme 2013
Bushfire-Prone Areas Overlay

Map 17 of 43

Date: 01/06/2022
Doc. Version: 4

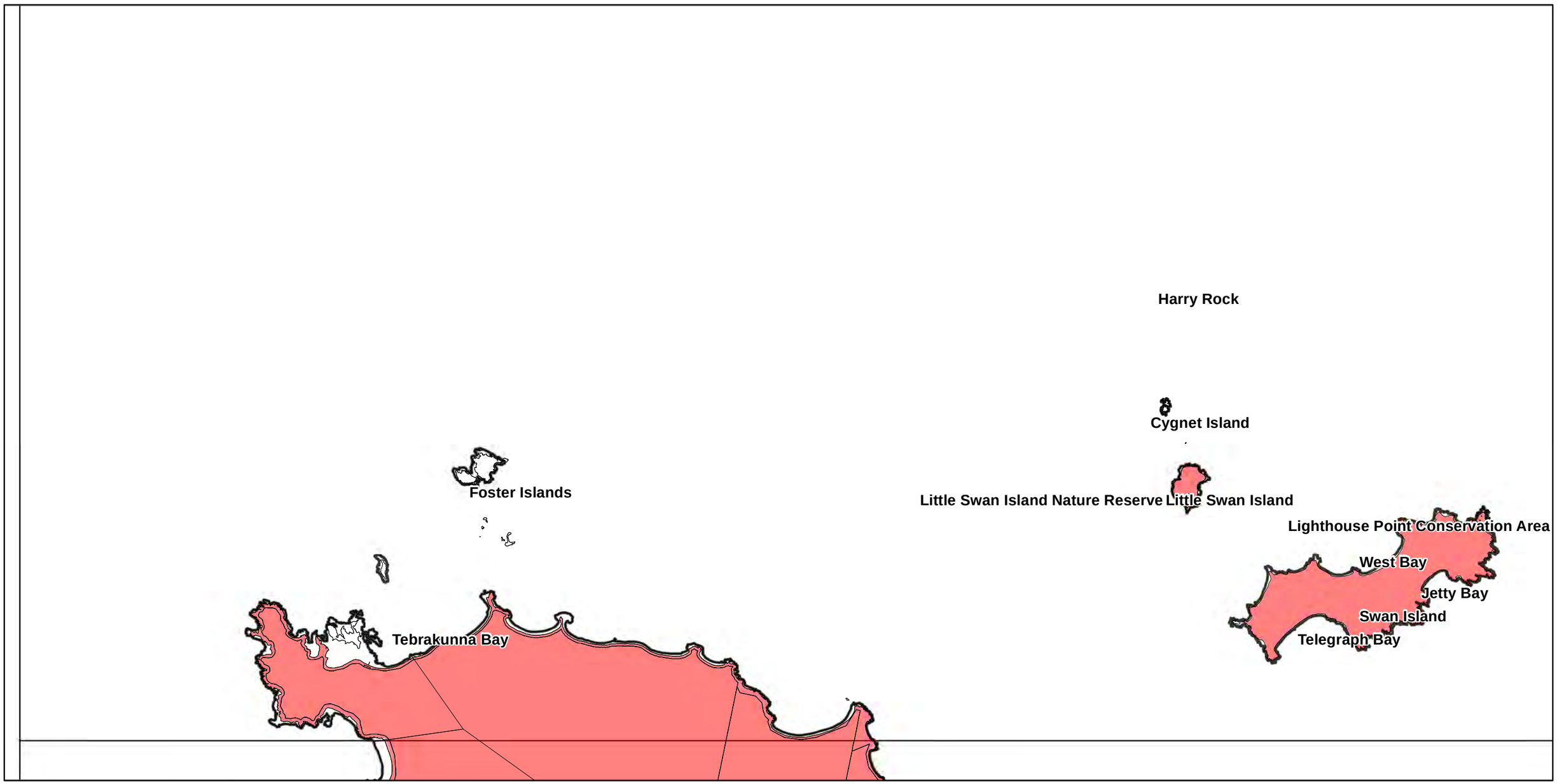

Legend

- Land Titles
- Bushfire Prone Area
- Scheme Boundary

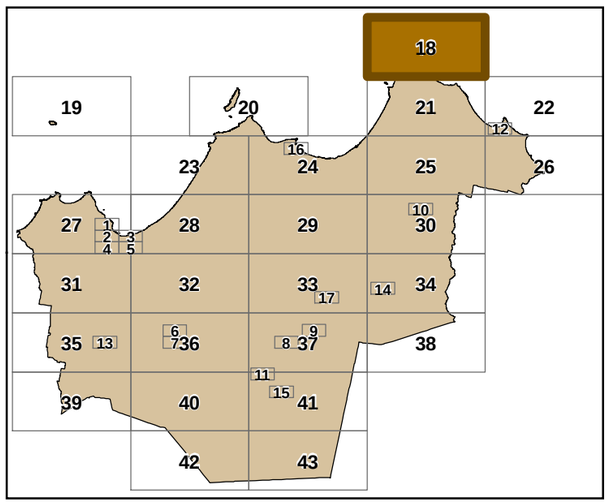

0 1,000 2,000 3,000 4,000

Metres

Map Scale: 1: 55000 when printed at A3

Coordinate System: GDA 94 MGA Zone 55

N

Base topographic data from the LIST
© State of Tasmania
Land title data current as of 30/05/2022

Before taking any action based on data shown on this map it should first be verified with a Planning Officer of Dorset Council

Dorset Interim Planning Scheme 2013
Bushfire-Prone Areas Overlay

Map 18 of 43

Date: 01/06/2022
Doc. Version: 4

Legend

- Land Titles
- Bushfire Prone Area
- Scheme Boundary

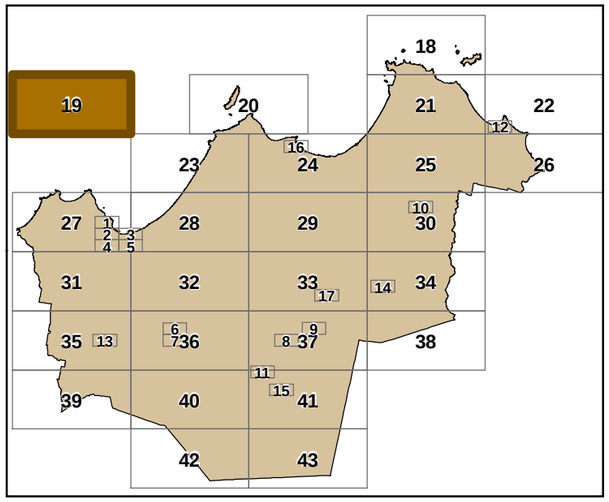

0 1,000 2,000 3,000 4,000

Metres

Map Scale: 1: 55000 when printed at A3

N

Coordinate System: GDA 94 MGA Zone 55

Base topographic data from the LIST
© State of Tasmania
Land title data current as of 30/05/2022

Before taking any action based on data shown on this map it should first be verified with a Planning Officer of Dorset Council

Dorset Interim Planning Scheme 2013
Bushfire-Prone Areas Overlay

Map 19 of 43

Date: 01/06/2022
Doc. Version: 4

DORSET COUNCIL

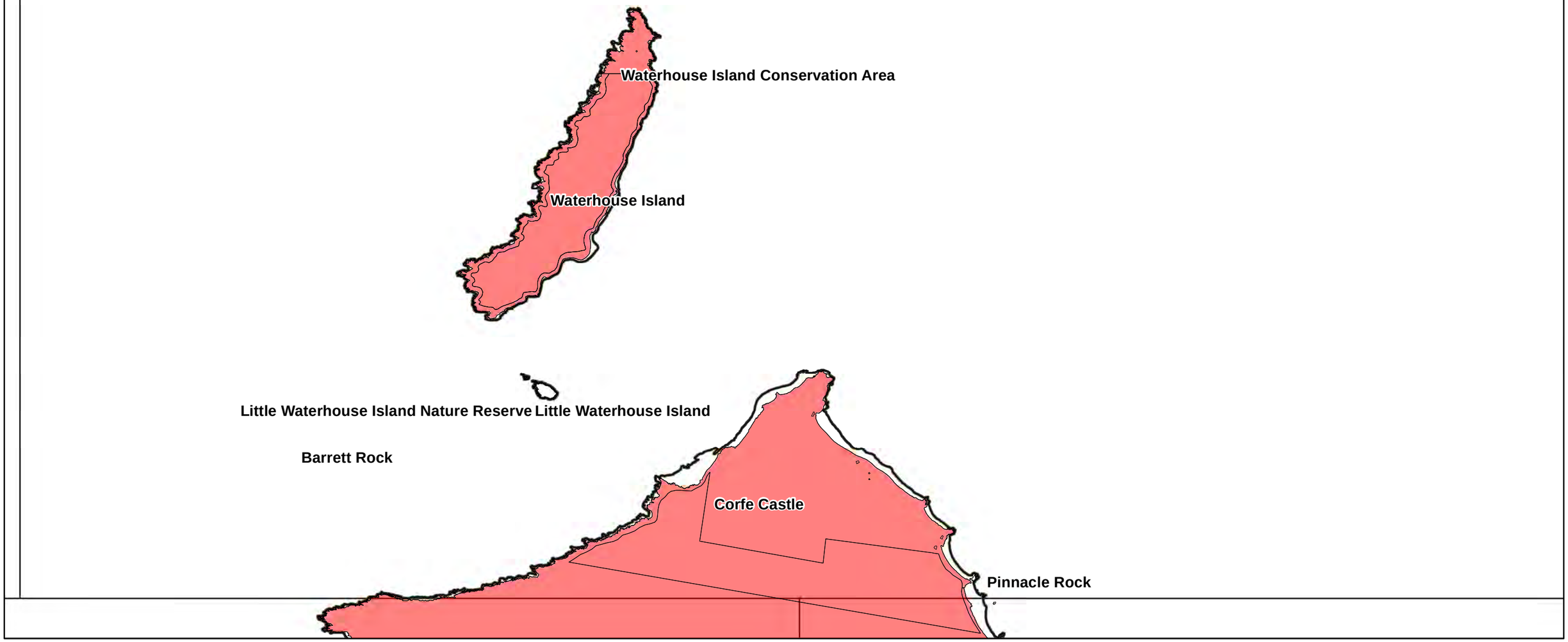

Legend

- Land Titles
- Bushfire Prone Area
- Scheme Boundary

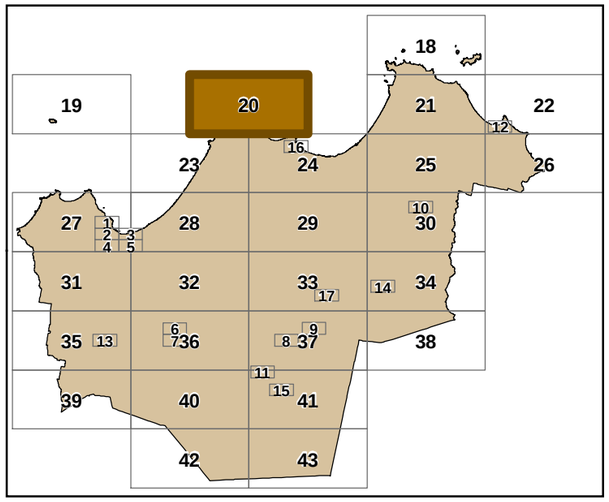

0 1,000 2,000 3,000 4,000

Metres

Map Scale: 1: 55000 when printed at A3

Coordinate System: GDA 94 MGA Zone 55

N

Base topographic data from the LIST
© State of Tasmania
Land title data current as of 30/05/2022

Before taking any action based on data shown on this map it should first be verified with a Planning Officer of Dorset Council

Dorset Interim Planning Scheme 2013
Bushfire-Prone Areas Overlay

Map 20 of 43

Date: 01/06/2022
Doc. Version: 4

MacLean Island
Mack Rocks
Baynes Island Nature Reserve
Baynes Island
Cape Portland Conservation Area
Little Musselroe Bay
Musselroe Bay Conservation Area
Great Musselroe Bay

Legend

- Land Titles
- Bushfire Prone Area
- Scheme Boundary

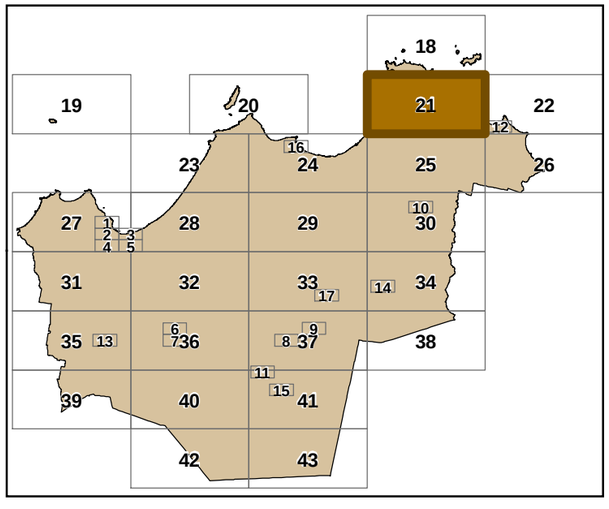

0 1,000 2,000 3,000 4,000
Metres

Map Scale: 1: 55000 when printed at A3

Coordinate System: GDA 94 MGA Zone 55

N

Base topographic data from the LIST
© State of Tasmania
Land title data current as of 30/05/2022

Before taking any action based on data shown on this map it should first be verified with a Planning Officer of Dorset Council

Dorset Interim Planning Scheme 2013
Bushfire-Prone Areas Overlay

Map 21 of 43

Date: 01/06/2022
Doc. Version: 4

DORSET COUNCIL



Legend

- Land Titles
- Bushfire Prone Area
- Scheme Boundary

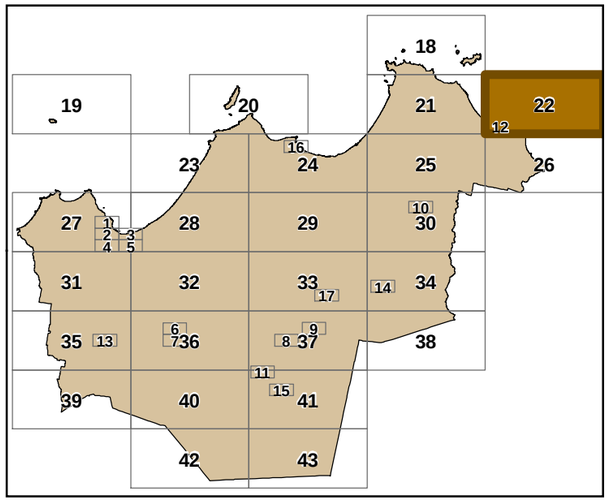

0 1,000 2,000 3,000 4,000

Metres

Map Scale: 1: 55000 when printed at A3

N

Coordinate System: GDA 94 MGA Zone 55

Base topographic data from the LIST
© State of Tasmania
Land title data current as of 30/05/2022

Before taking any action based on data shown on this map it should first be verified with a Planning Officer of Dorset Council

Dorset Interim Planning Scheme 2013
Bushfire-Prone Areas Overlay

Map 22 of 43

Date: 01/06/2022
Doc. Version: 4

Croppies Rock
Croppies Bay
Little Waterhouse Lake Ramsar Site
Little Waterhouse Lake
Sanderson Rocks
Big Waterhouse Lake
Waterhouse Conservation Area
Waterhouse Road

Legend

- Land Titles
- Bushfire Prone Area
- Scheme Boundary

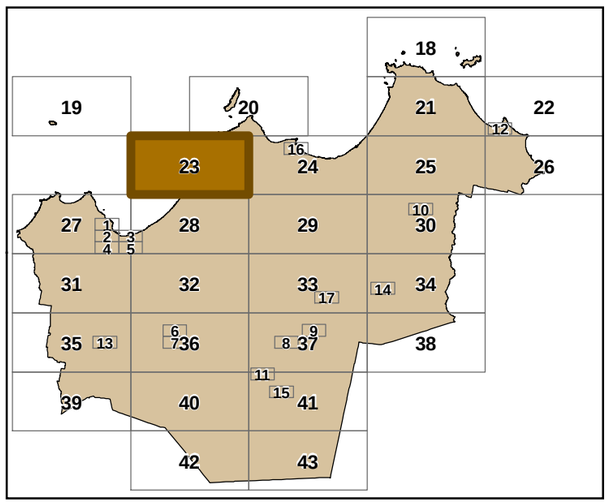

0 1,000 2,000 3,000 4,000
Metres

Map Scale: 1: 55000 when printed at A3

Coordinate System: GDA 94 MGA Zone 55

N

Base topographic data from the LIST
© State of Tasmania
Land title data current as of 30/05/2022

Before taking any action based on data shown on this map it should first be verified with a Planning Officer of Dorset Council

Dorset Interim Planning Scheme 2013
Bushfire-Prone Areas Overlay

Map 23 of 43

Date: 01/06/2022
Doc. Version: 4

DORSET COUNCIL

Tomahawk Island

Du Cane

Tomahawk

Boobyalla Conservation Area

Boobyalla

Waterhouse Road

Legend

- Land Titles
- Bushfire Prone Area
- Scheme Boundary

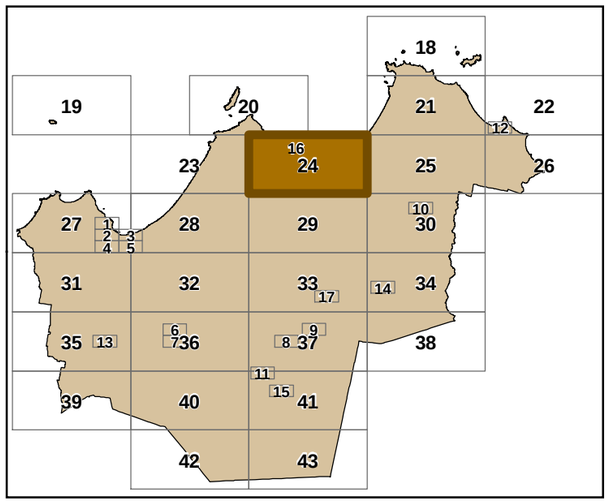

0 1,000 2,000 3,000 4,000

Metres

Map Scale: 1: 55000 when printed at A3

N

Coordinate System: GDA 94 MGA Zone 55

Base topographic data from the LIST
© State of Tasmania
Land title data current as of 30/05/2022

Before taking any action based on data shown on this map it should first be verified with a Planning Officer of Dorset Council

Dorset Interim Planning Scheme 2013
Bushfire-Prone Areas Overlay

Map 24 of 43

Date: 01/06/2022
Doc. Version: 4

DORSET COUNCIL

Flood Plain Lower Ringarooma River Ramsa

Great Musselroe River Conservation Area

Waterhouse Road

Legend

- Land Titles
- Bushfire Prone Area
- Scheme Boundary

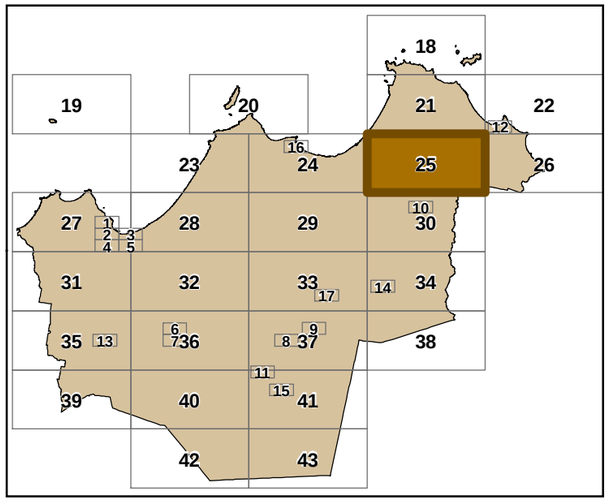

0 1,000 2,000 3,000 4,000

Metres

Map Scale: 1: 55000 when printed at A3

N

Coordinate System: GDA 94 MGA Zone 55

Base topographic data from the LIST
© State of Tasmania
Land title data current as of 30/05/2022

Before taking any action based on data shown on this map it should first be verified with a Planning Officer of Dorset Council

Dorset Interim Planning Scheme 2013
Bushfire-Prone Areas Overlay

Map 25 of 43

Date: 01/06/2022
Doc. Version: 4

DORSET COUNCIL

Eucalyptus Rock

Stumpys Bay

Stumpys Rock

Tennis Ball Rock

Cobler Rocks

Mount William

Legend

- Land Titles
- Bushfire Prone Area
- Scheme Boundary

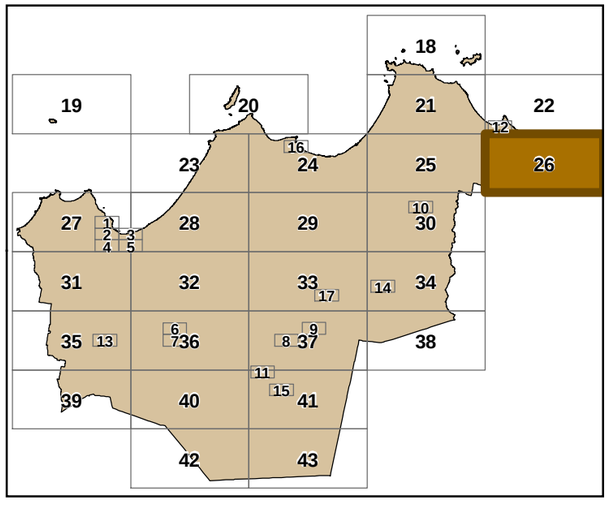

0 1,000 2,000 3,000 4,000

Metres

Map Scale: 1: 55000 when printed at A3

Coordinate System: GDA 94 MGA Zone 55

N

Base topographic data from the LIST
© State of Tasmania
Land title data current as of 30/05/2022

Before taking any action based on data shown on this map it should first be verified with a Planning Officer of Dorset Council

Dorset Interim Planning Scheme 2013
Bushfire-Prone Areas Overlay

Map 26 of 43

Date: 01/06/2022
Doc. Version: 4

St Albans

St Albans Bay

Anderson Bay

Double Sandy Point Conservation Area

Forester Rock

Single Tree Plain Conservation Area

Granite Point Conservation Area

Main Street

Bridport

Emily Street

Bridport Road

Legend

- Land Titles
- Bushfire Prone Area
- Scheme Boundary

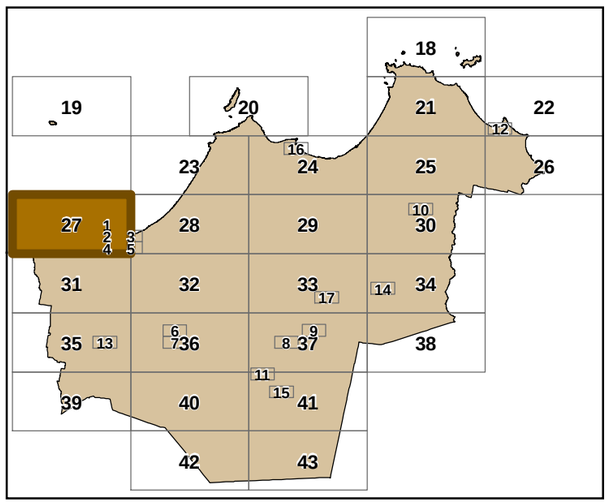

0 1,000 2,000 3,000 4,000

Metres

N

Map Scale: 1: 55000 when printed at A3

Coordinate System: GDA 94 MGA Zone 55

Base topographic data from the LIST
© State of Tasmania
Land title data current as of 30/05/2022

Before taking any action based on data shown on this map it should first be verified with a Planning Officer of Dorset Council

Dorset Interim Planning Scheme 2013
Bushfire-Prone Areas Overlay

Map 27 of 43

Date: 01/06/2022
Doc. Version: 4

DORSET COUNCIL

Anderson Bay

Waterhouse Road

Oxberry Plains Regional Reserve

Legend

- Land Titles
- Bushfire Prone Area
- Scheme Boundary

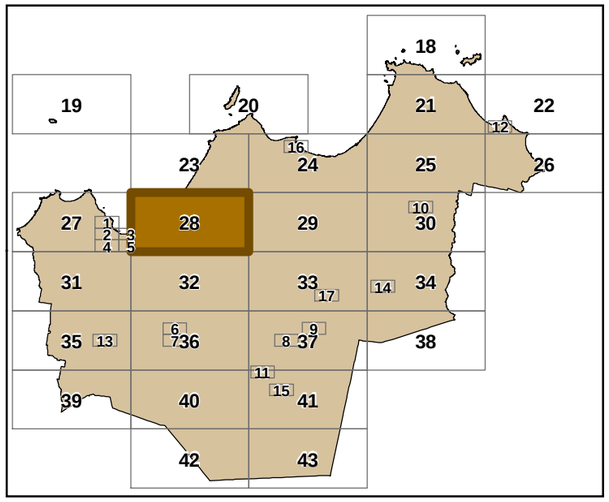

0 1,000 2,000 3,000 4,000

Metres

Map Scale: 1: 55000 when printed at A3

Coordinate System: GDA 94 MGA Zone 55

N

Base topographic data from the LIST
© State of Tasmania
Land title data current as of 30/05/2022

Before taking any action based on data shown on this map it should first be verified with a Planning Officer of Dorset Council

Dorset Interim Planning Scheme 2013
Bushfire-Prone Areas Overlay

Map 28 of 43

Date: 01/06/2022
Doc. Version: 4

DORSET COUNCIL

Boundary Dam

Little Boobyalla River Conservation Area

Clarence Dam

Little Mount Horror

Martins Hill Regional Reserve

Legend

- Land Titles
- Bushfire Prone Area
- Scheme Boundary

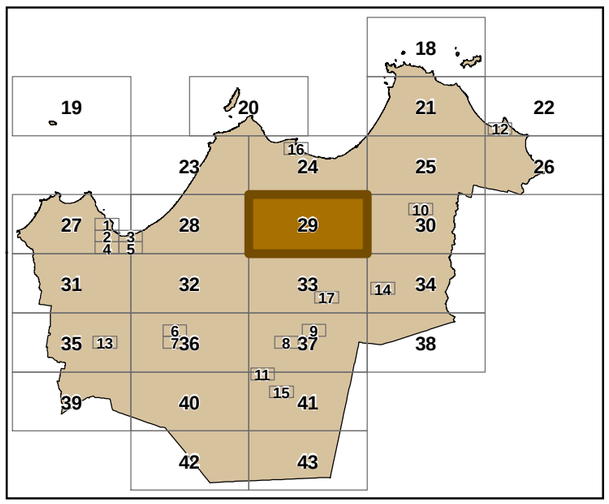

0 1,000 2,000 3,000 4,000

Metres

Map Scale: 1: 55000 when printed at A3

N

Coordinate System: GDA 94 MGA Zone 55

Base topographic data from the LIST
© State of Tasmania
Land title data current as of 30/05/2022

Before taking any action based on data shown on this map it should first be verified with a Planning Officer of Dorset Council

Dorset Interim Planning Scheme 2013
Bushfire-Prone Areas Overlay

Map 29 of 43

Date: 01/06/2022
Doc. Version: 4

DORSET COUNCIL

Native Lass Dam

Gladstone

Cameron Regional Reserve

Hibbertia Hill

Mount Cameron East Mount Cameron

Endurance Bluff

Gladstone Road

Blue Lake

Legend

- Land Titles
- Bushfire Prone Area
- Scheme Boundary

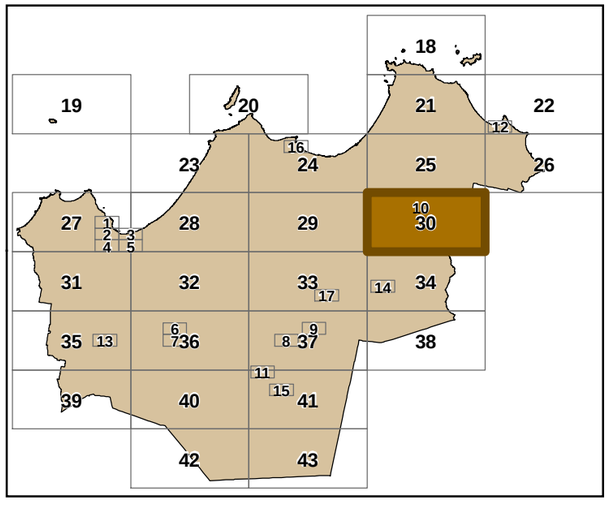

0 1,000 2,000 3,000 4,000

Metres

Map Scale: 1: 55000 when printed at A3

Coordinate System: GDA 94 MGA Zone 55

N

Base topographic data from the LIST
© State of Tasmania
Land title data current as of 30/05/2022

Before taking any action based on data shown on this map it should first be verified with a Planning Officer of Dorset Council

Dorset Interim Planning Scheme 2013
Bushfire-Prone Areas Overlay

Map 30 of 43

Date: 01/06/2022
Doc. Version: 4

DORSET COUNCIL

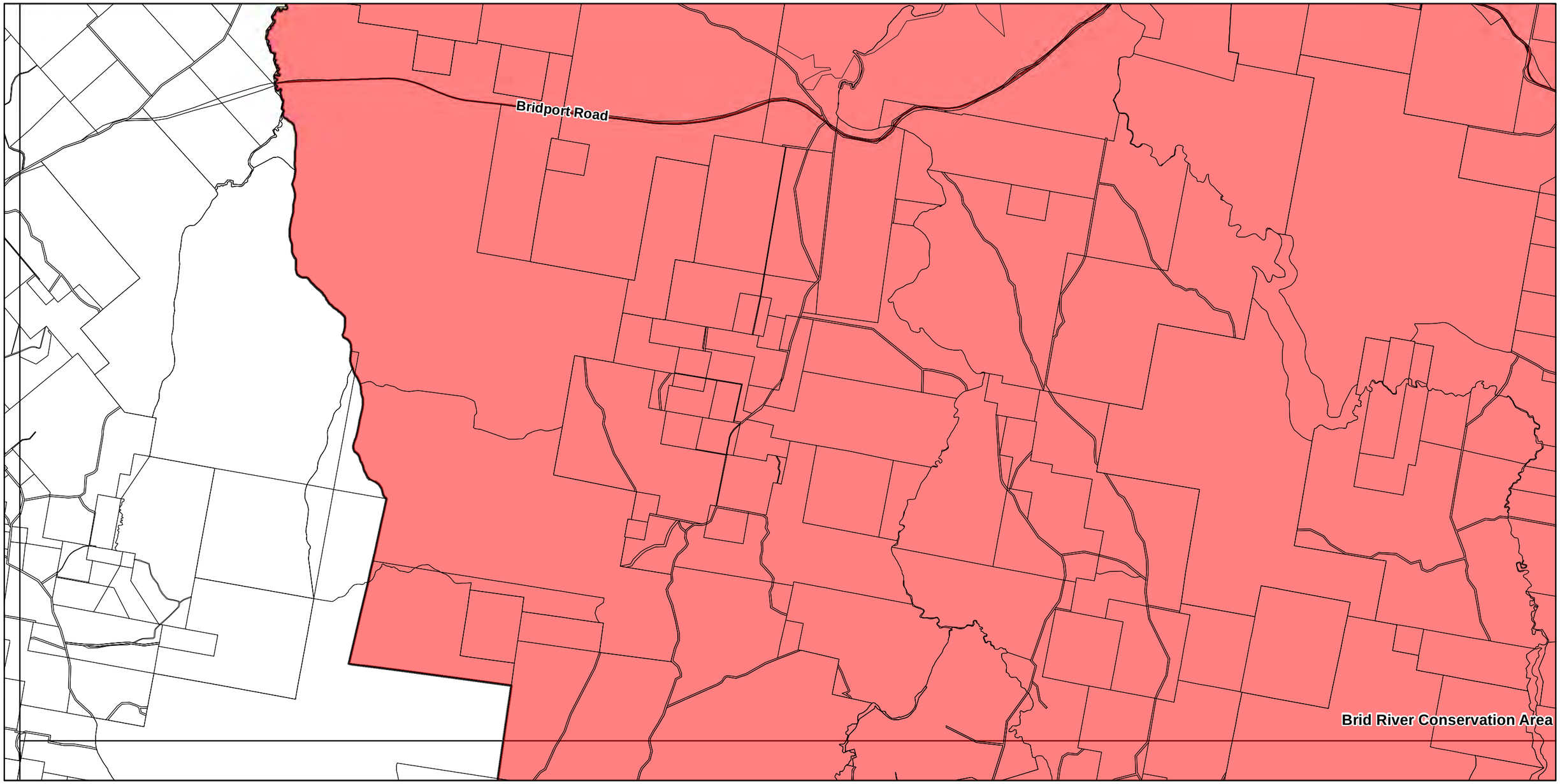

Legend

- Land Titles
- Bushfire Prone Area
- Scheme Boundary

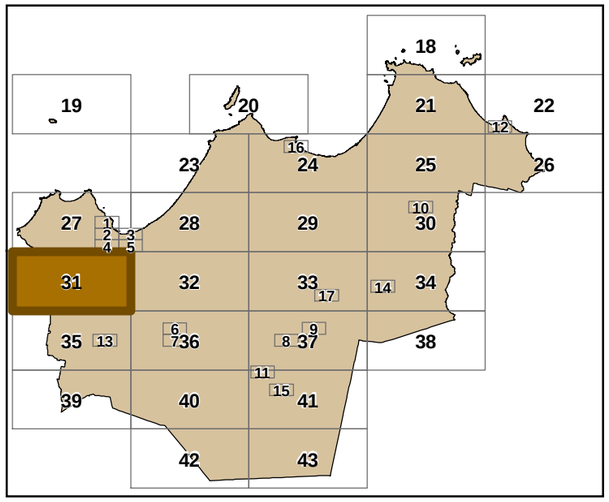

0 1,000 2,000 3,000 4,000

Metres

Map Scale: 1: 55000 when printed at A3

N

Coordinate System: GDA 94 MGA Zone 55

Base topographic data from the LIST
© State of Tasmania
Land title data current as of 30/05/2022

Before taking any action based on data shown on this map it should first be verified with a Planning Officer of Dorset Council

Dorset Interim Planning Scheme 2013
Bushfire-Prone Areas Overlay

Map 31 of 43

Date: 01/06/2022
Doc. Version: 4

Bridport Road

North Scottsdale Regional Reserve

Great Forester River Conservation Area

Mount Zion

Legend

- Land Titles
- Bushfire Prone Area
- Scheme Boundary

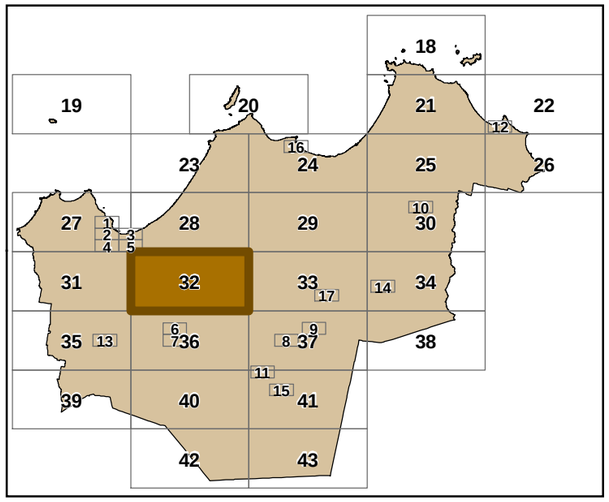

0 1,000 2,000 3,000 4,000

Metres

Map Scale: 1: 55000 when printed at A3

N

Coordinate System: GDA 94 MGA Zone 55

Base topographic data from the LIST
© State of Tasmania
Land title data current as of 30/05/2022

Before taking any action based on data shown on this map it should first be verified with a Planning Officer of Dorset Council

Dorset Interim Planning Scheme 2013
Bushfire-Prone Areas Overlay

Map 32 of 43

Date: 01/06/2022
Doc. Version: 4

DORSET COUNCIL

Mount Horror

Mount Horror Regional Reserve

Boobyalla River Conservation Area

Banca Road

Main Street

Winnaleah

Winnaleah Road

Gladstone Road

Legend

- Land Titles
- Bushfire Prone Area
- Scheme Boundary

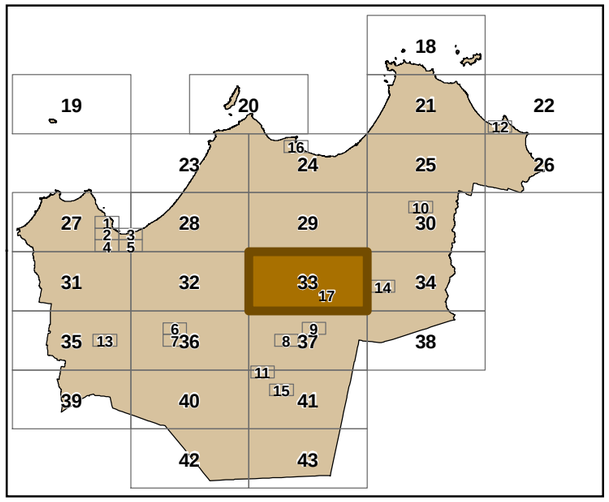

0 1,000 2,000 3,000 4,000

Metres

Map Scale: 1: 55000 when printed at A3

Coordinate System: GDA 94 MGA Zone 55

N

Base topographic data from the LIST
© State of Tasmania
Land title data current as of 30/05/2022

Before taking any action based on data shown on this map it should first be verified with a Planning Officer of Dorset Council

Dorset Interim Planning Scheme 2013
Bushfire-Prone Areas Overlay

Map 33 of 43

Date: 01/06/2022
Doc. Version: 4

Gladstone Road

Old Chum Dam

Pioneer Dam

Pioneer Lake

Pioneer

Main Road

Legend

- Land Titles
- Bushfire Prone Area
- Scheme Boundary

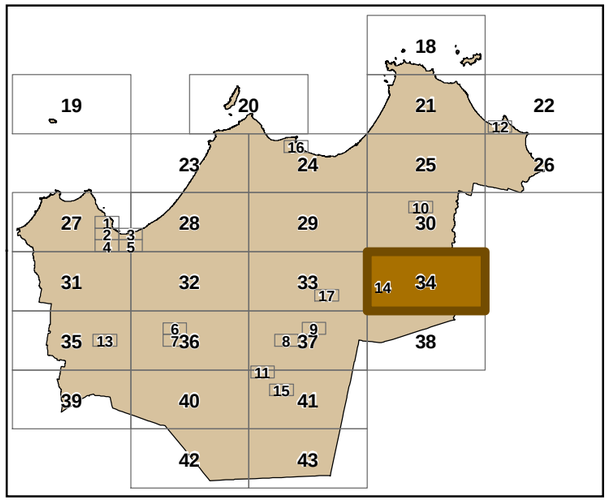

0 1,000 2,000 3,000 4,000

Metres

Map Scale: 1: 55000 when printed at A3

N

Coordinate System: GDA 94 MGA Zone 55

Base topographic data from the LIST
© State of Tasmania
Land title data current as of 30/05/2022

Before taking any action based on data shown on this map it should first be verified with a Planning Officer of Dorset Council

Dorset Interim Planning Scheme 2013
Bushfire-Prone Areas Overlay

Map 34 of 43

Date: 01/06/2022
Doc. Version: 4

DORSET COUNCIL

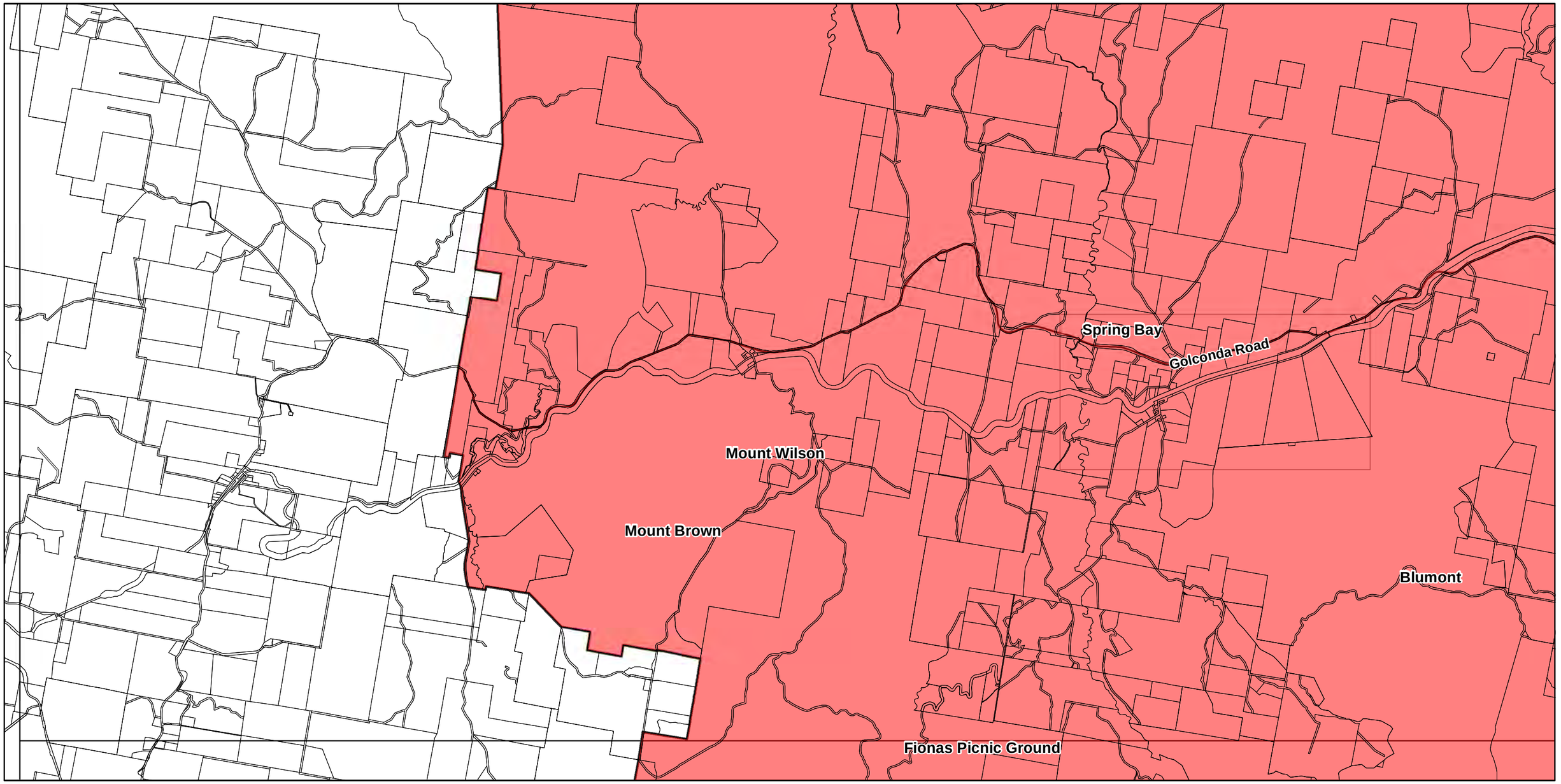

Legend

- Land Titles
- Bushfire Prone Area
- Scheme Boundary

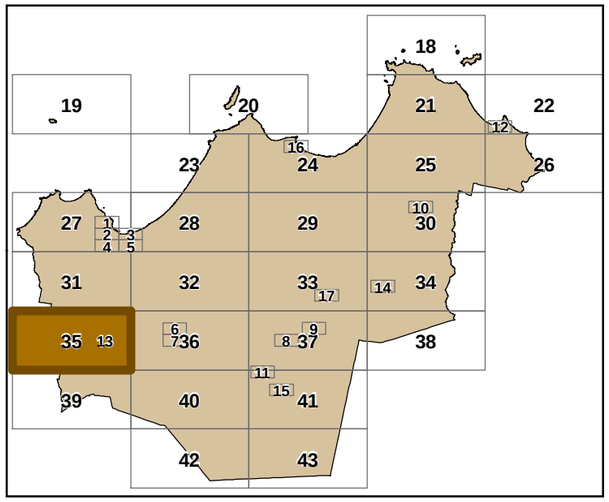

0 1,000 2,000 3,000 4,000

Metres

Map Scale: 1: 55000 when printed at A3

N

Coordinate System: GDA 94 MGA Zone 55

Base topographic data from the LIST
© State of Tasmania
Land title data current as of 30/05/2022

Before taking any action based on data shown on this map it should first be verified with a Planning Officer of Dorset Council

Dorset Interim Planning Scheme 2013
Bushfire-Prone Areas Overlay

Map 35 of 43

Date: 01/06/2022
Doc. Version: 4

Bridport Road
North Scottsdale Road
Brendas Picnic Ground
Golconda Road
Lister's Road
George Street
Ellesmere
Scottsdale
King Street
Mount Stronach Regional Reserve
Tasman Highway
Mount Stronach
Tasman Highway

Legend

- Land Titles
- Bushfire Prone Area
- Scheme Boundary

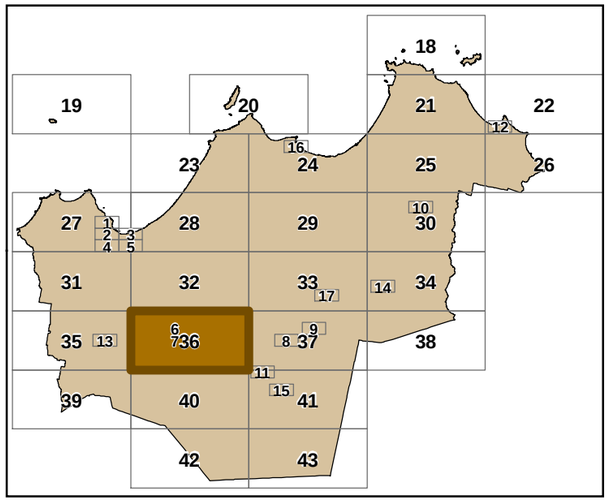

0 1,000 2,000 3,000 4,000

Metres

Map Scale: 1: 55000 when printed at A3

N

Coordinate System: GDA 94 MGA Zone 55

Base topographic data from the LIST
© State of Tasmania
Land title data current as of 30/05/2022

Before taking any action based on data shown on this map it should first be verified with a Planning Officer of Dorset Council

Dorset Interim Planning Scheme 2013
Bushfire-Prone Areas Overlay

Map 36 of 43

Date: 01/06/2022
Doc. Version: 4

DORSET COUNCIL

Firth Memorial Grove
Moorina
Tasman Highway
Mutual Road Conservation Area
Mutual Bridge Conservation Area
Main Street
Derby
Tasman Highway
Derby Regional Reserve
Warrentinna Road
Scott Street
Branxholm
Cascade Dam
Tasman Highway
Legerwood Lane

Legend

- Land Titles
- Bushfire Prone Area
- Scheme Boundary

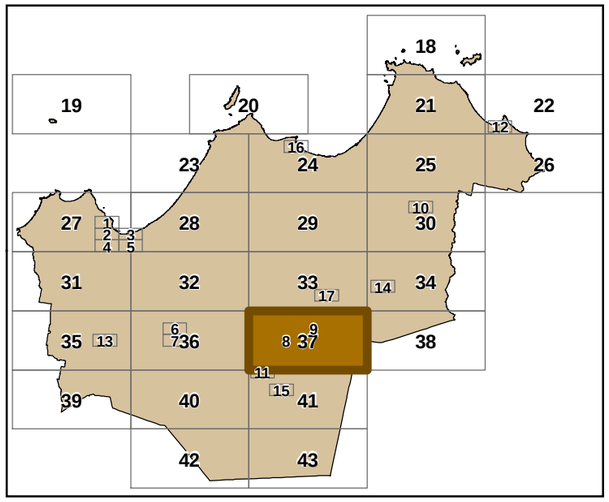

0 1,000 2,000 3,000 4,000
Metres

N

Map Scale: 1: 55000 when printed at A3

Coordinate System: GDA 94 MGA Zone 55

Base topographic data from the LIST
© State of Tasmania
Land title data current as of 30/05/2022

Before taking any action based on data shown on this map it should first be verified with a Planning Officer of Dorset Council

Dorset Interim Planning Scheme 2013
Bushfire-Prone Areas Overlay

Map 37 of 43

Date: 01/06/2022
Doc. Version: 4

DORSET COUNCIL

Frome Dam

Frome Regional Reserve

Legend

- Land Titles
- Bushfire Prone Area
- Scheme Boundary

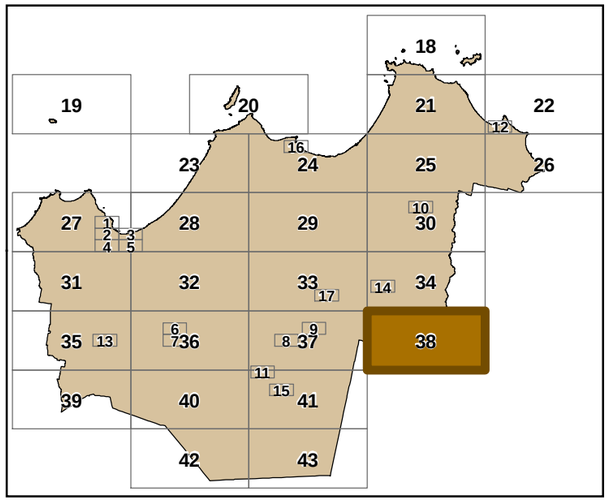

0 1,000 2,000 3,000 4,000

Metres

Map Scale: 1: 55000 when printed at A3

Coordinate System: GDA 94 MGA Zone 55

N

Base topographic data from the LIST
© State of Tasmania
Land title data current as of 30/05/2022

Before taking any action based on data shown on this map it should first be verified with a Planning Officer of Dorset Council

Dorset Interim Planning Scheme 2013
Bushfire-Prone Areas Overlay

Map 38 of 43

Date: 01/06/2022
Doc. Version: 4

Jackeys Picnic Ground

Lisle

Legend

- Land Titles
- Bushfire Prone Area
- Scheme Boundary

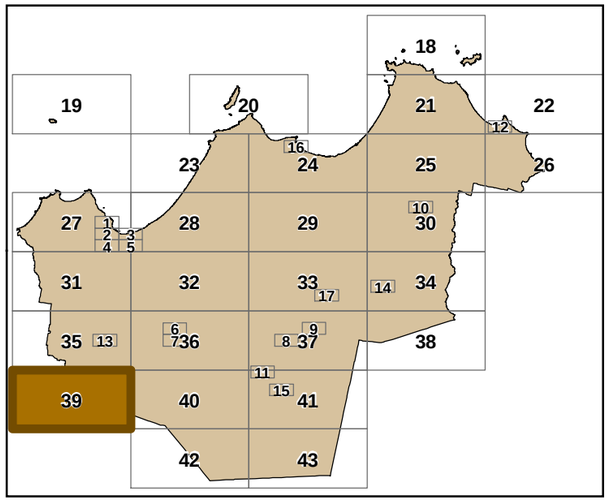

0 1,000 2,000 3,000 4,000

Metres

Map Scale: 1: 55000 when printed at A3

N

Coordinate System: GDA 94 MGA Zone 55

Base topographic data from the LIST
© State of Tasmania
Land title data current as of 30/05/2022

Before taking any action based on data shown on this map it should first be verified with a Planning Officer of Dorset Council

Dorset Interim Planning Scheme 2013
Bushfire-Prone Areas Overlay

Map 39 of 43

Date: 01/06/2022
Doc. Version: 4

DORSET COUNCIL

Springfield Forest Reserve
Springfield Forest Park
Myrtle Grove Forest Reserve
Mount Helen
Mount Maurice Regional Reserve

Legend

- Land Titles
- Bushfire Prone Area
- Scheme Boundary

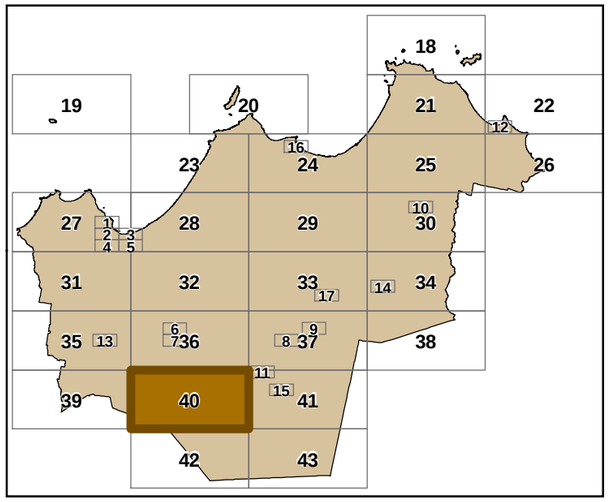

0 1,000 2,000 3,000 4,000

Metres

Map Scale: 1: 55000 when printed at A3

N

Coordinate System: GDA 94 MGA Zone 55

Base topographic data from the LIST
© State of Tasmania
Land title data current as of 30/05/2022

Before taking any action based on data shown on this map it should first be verified with a Planning Officer of Dorset Council

Dorset Interim Planning Scheme 2013
Bushfire-Prone Areas Overlay

Map 40 of 43

Date: 01/06/2022
Doc. Version: 4

Mount Paris

Legerwood

Mount Paris Dam

Ringarooma Road

New River Road

Mathinna Plains Road

Mount Heathorn

Maurice Road Conservation Area

Alberton

Legend

- Land Titles
- Bushfire Prone Area
- Scheme Boundary

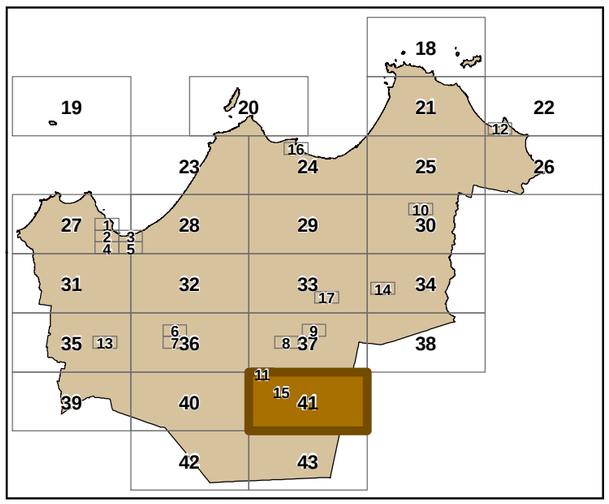

0 1,000 2,000 3,000 4,000

Metres

Map Scale: 1: 55000 when printed at A3

Coordinate System: GDA 94 MGA Zone 55

N

Base topographic data from the LIST
© State of Tasmania
Land title data current as of 30/05/2022

Before taking any action based on data shown on this map it should first be verified with a Planning Officer of Dorset Council

Dorset Interim Planning Scheme 2013
Bushfire-Prone Areas Overlay

Map 41 of 43

Date: 01/06/2022
Doc. Version: 4

DORSET COUNCIL

Mount Scott

Mount Maurice

Ringarooma River Regional Reserve

Legend

- Land Titles
- Bushfire Prone Area
- Scheme Boundary

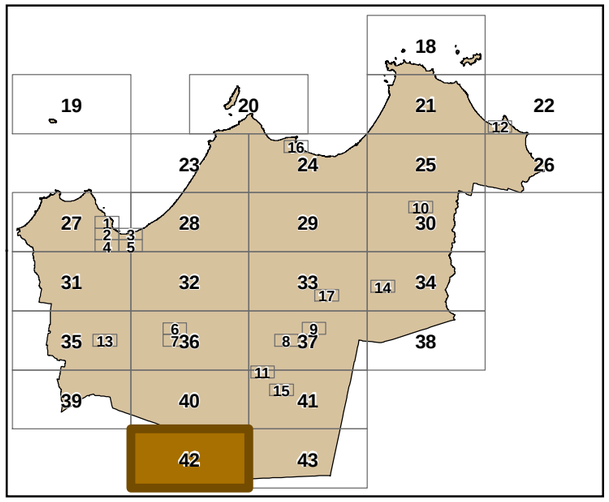

0 1,000 2,000 3,000 4,000

Metres

Map Scale: 1: 55000 when printed at A3

Coordinate System: GDA 94 MGA Zone 55

N

Base topographic data from the LIST
© State of Tasmania
Land title data current as of 30/05/2022

Before taking any action based on data shown on this map it should first be verified with a Planning Officer of Dorset Council

Dorset Interim Planning Scheme 2013
Bushfire-Prone Areas Overlay

Map 42 of 43

Date: 01/06/2022
Doc. Version: 4

DORSET COUNCIL

Mount Victoria Regional Reserve

Mount Victoria

Paradise Plains Regional Reserve

South Esk Regional Reserve

Mathinna Plains Road

Legend

- Land Titles
- Bushfire Prone Area
- Scheme Boundary

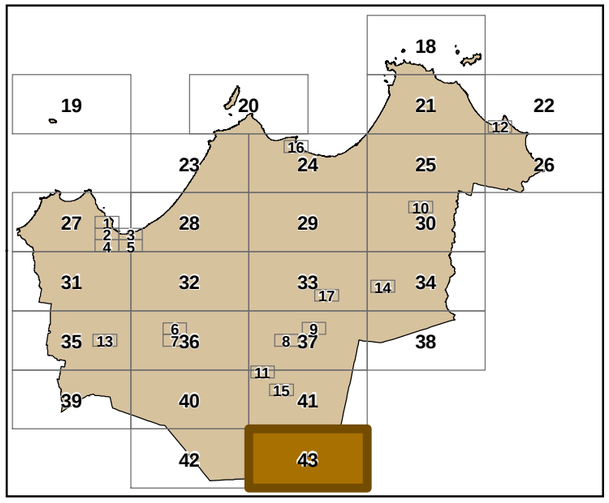

0 1,000 2,000 3,000 4,000

Metres

Map Scale: 1: 55000 when printed at A3

N

Coordinate System: GDA 94 MGA Zone 55

Base topographic data from the LIST
© State of Tasmania
Land title data current as of 30/05/2022

Before taking any action based on data shown on this map it should first be verified with a Planning Officer of Dorset Council

Dorset Interim Planning Scheme 2013
Bushfire-Prone Areas Overlay

Map 43 of 43

Date: 01/06/2022
Doc. Version: 4